




Key

-  Existing gap to be permanently closed
-  Existing traffic flow to remain
-  Proposed one way traffic flow

| A | Curzon roundabout name added | OB | SS | 11.12.2017 |
|--------------|------------------------------|----------------|------|------------|
| Rev | Revision details | Chkd | Appd | Date |
| Designed: SP | | Date: 06/12/16 | | |
| Drawn: KD | | Date: 09/12/16 | | |
| Checked: SP | | Date: 12/12/16 | | |
| Approved: SS | | Date: 13/12/16 | | |



Project Name
Cornhill Avenue, Urmston

Drawing Title
Proposed One Way Traffic Flow / Gap Closure TMU Report

Original Drg Size : A3 Scale : NTS
 Dimensions : -

Drawing Status
CONSULTATION Suitability
 Inf

Drawing No
CO00201095-C-01 Revision
 A

Reproduced from the Ordnance Survey map with the permission of the controller of H.M. Stationery Office. © Crown copyright reserved. Licence no. 100023172 2018